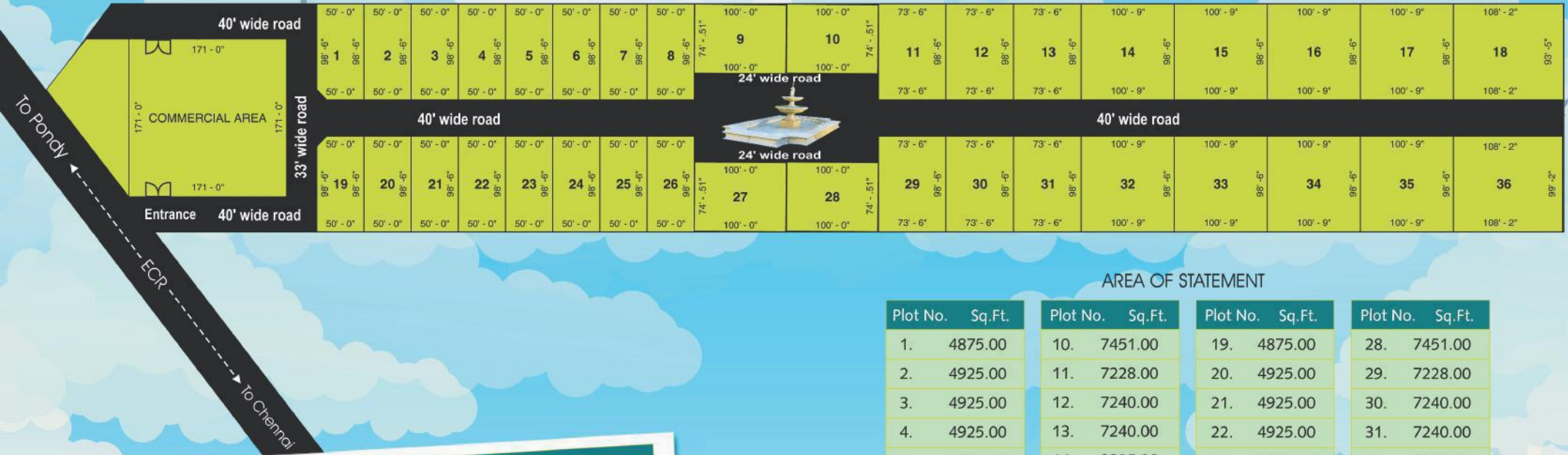






Plan showing premium housing site in Kappivakkam Village, Cheyyur Taluk, Kanchipuram District
Comprising Survey Nos. 267/1A1B & 267/1A2 Old Survey No. 267/1



AREA OF STATEMENT

Plot No.	Sq.Ft.	Plot No.	Sq.Ft.	Plot No.	Sq.Ft.	Plot No.	Sq.Ft.
1.	4875.00	10.	7451.00	19.	4875.00	28.	7451.00
2.	4925.00	11.	7228.00	20.	4925.00	29.	7228.00
3.	4925.00	12.	7240.00	21.	4925.00	30.	7240.00
4.	4925.00	13.	7240.00	22.	4925.00	31.	7240.00
5.	4925.00	14.	9925.00	23.	4925.00	32.	9925.00
6.	4925.00	15.	9925.00	24.	4925.00	33.	9925.00
7.	4925.00	16.	9925.00	25.	4925.00	34.	9925.00
8.	4925.00	17.	9925.00	26.	4925.00	35.	9925.00
9.	7451.00	18.	10257.00	27.	7451.00	36.	11520.00

COMMERCIAL AREA : 29241.00 Sq.ft.



ALAMPARAI FORT

Just 3 kms from our Date Meadows

Alamparai Fort (also called Alampara) lie near Kadappakkam, a village 45 km from Mammalapuram on the land overlooking the sea. Constructed in the late 17th century during the Mughal era, the Alamparai Fort once had a 100-metre long dockyard stretching into the sea, from which zari cloth, salt, and ghee were exported.


Alamparai was a seaport in historical times. The place had other names like Idaikazhinadu, Alamparva and Alampuravi.

There are references to the region in Sangam literature 'Chirupanatrupadal' as a trade post. As of 2011, the fort received an average of 25,000 visitors every year. The Tamil Nadu Tourism Development Corporation (TTDC) listed the fort as one of twenty lesser known tourist spots in the state. The Corporation listed the fort in the international tourism fair held at Berlin.

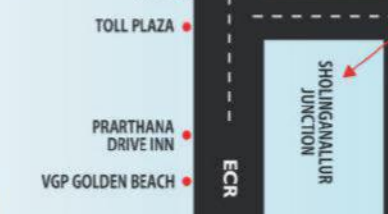
BAY OF BENGAL

ROUTE MAP

(Not to Scale)



KADAPAKKAM JUNCTION



TO PONDICHERRY



CHEYUR ROAD



SH 49 B Towards Thirukazhkundram



KELAMBAKKAM JUNCTION



TOWARDS TAMBARAM



PALLAVARAM 200FT ROAD



VELACHERY



TIDEL PARK JUNCTION

Melmaruvathur

Chengalpet

Vandalur

Tambaram



AIRPORT